

THIS COPY HAD BEEN MADE BY OR WITH THE AUTHORITY OF RYEDALE DISTRICT COUNCIL PURSUANT TO SECTION 47 OF THE COPYRIGHT DESIGNS AND PATENTS ACT 1988. UNLESS THAT ACT PROVIDES A RELEVANT EXCEPTION TO COPYRIGHT, THE COPY MUST NOT BE COPIED WITHOUT THE PRIOR PERMISSION OF THE COPYRIGHT OWNER.

VALID
22.05.17

53.5m

MOORFIELDS LANE

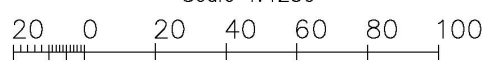
The Bungalow

Wambleton Grange

8 Silos

emapsite

Scale 1:1250



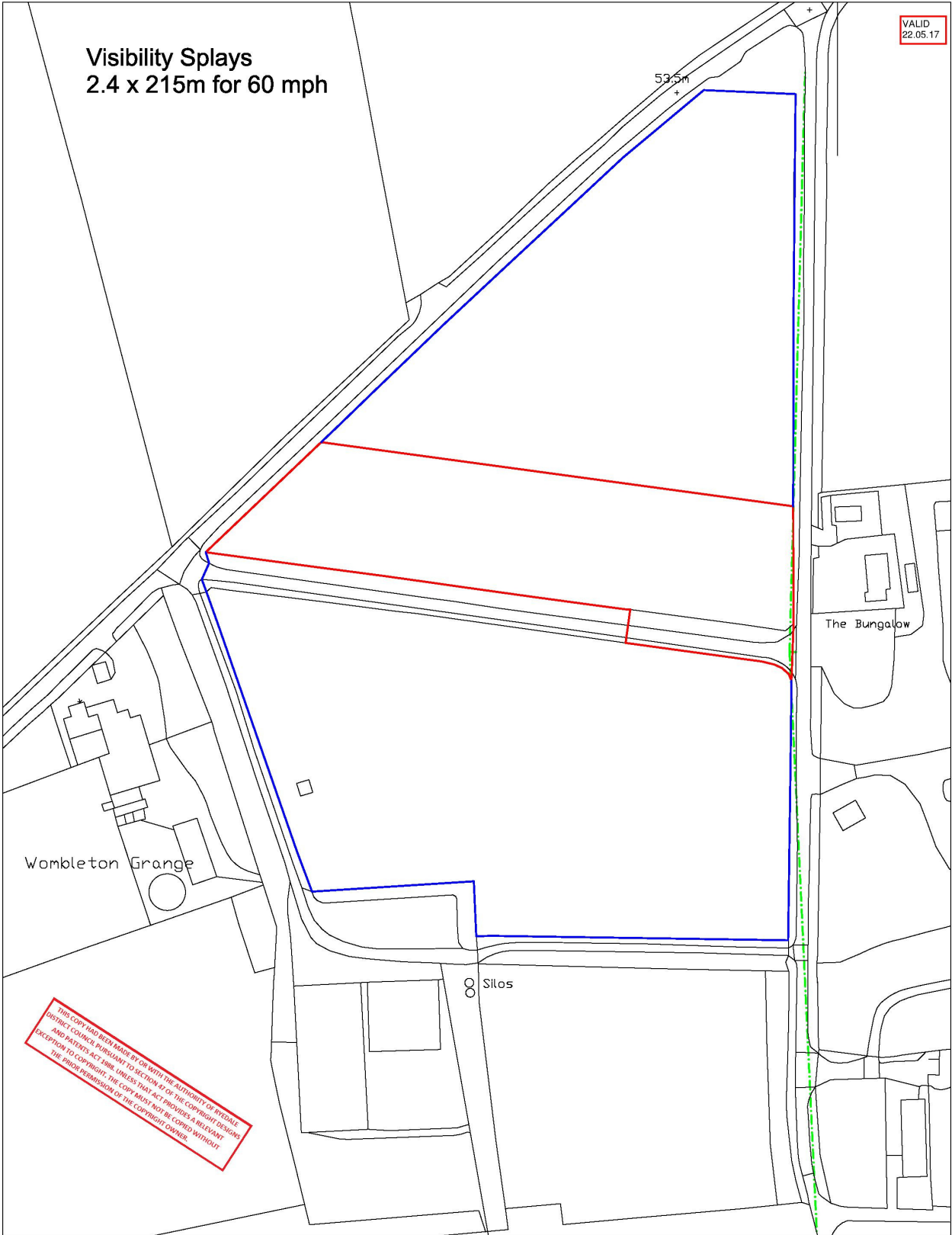
Metres

Crown copyright and database rights [2016]
Ordnance Survey 0100031673
Reproduction in whole or in part is prohibited
without the prior permission of Ordnance Survey.

VALID
22.05.17

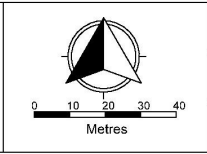
Visibility Splays 2.4 x 215m for 60 mph

59.5m



THIS COPY HAS BEEN MADE BY OR WITH THE AUTHORITY OF HYDRALE DISTRICT COUNCIL PURSUANT TO SECTION 41 OF THE COPYRIGHT DESIGN AND PATENTS ACT 1988. UNLESS THAT ACT PROVIDES A RELEVANT EXCEPTION TO COPYRIGHT, THE COPY MUST NOT BE COPIED WITHOUT THE PRIOR PERMISSION OF THE COPYRIGHT OWNER.

Notes:
Visibility Splays 2.4m x 215m
both directions



Client: Herbert Pension Scheme

Title: Holiday Lodges - Land north-east of Wombleton Grange
The Airfield, Wombleton, YO62 7RY

Date: 5.4.17 Scale: 1:1250 @ A3 Drawing ref. W - WG - 1.0

Webster Associates
Chartered Town Planners
3 Spaldwick Road
Slow Longa
Huntingdon
Cambs.
PE28 0TL Tel: 01480 860862